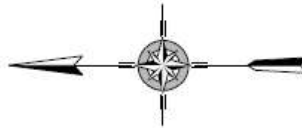
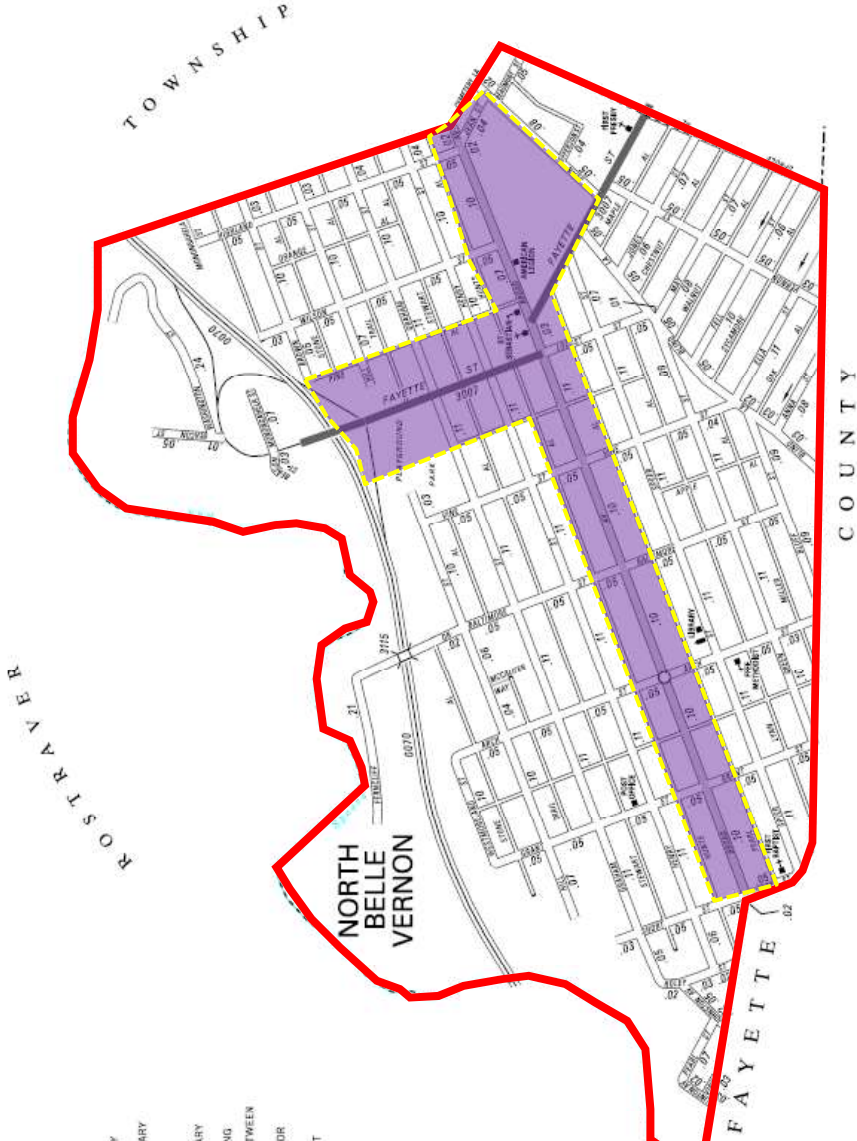


POPULATION 1,971
(2010 Census)

TOTAL MILES	
Borough Road System	8.90
State Highway System	1.42
Total	10.32

* Includes ACT 32 Turnback Mileage of 0.77

- LEGEND**
- LIMITED ACCESS HIGHWAY
 - STATE ROUTE AND NUMBER ON BOROUGH STREET
 - BOROUGH STREET NAME AND SEGMENT LENGTH IN MILES
 - TURNBACK BOROUGH STREET
 - BOROUGH ALLEY
 - OTHER ROAD
 - RAILROAD
 - STATE BOUNDARY
 - COUNTY BOUNDARY
 - TOWNSHIP BOUNDARY
 - CITY BOUNDARY
 - BOROUGH BOUNDARY
 - MUNICIPAL BUILDING
 - SPLIT MILEAGE BETWEEN MUNICIPALITIES
 - SCHOOL, COLLEGE OR UNIVERSITY
 - POINT OF INTEREST




NORTH BELLE VERNON BOROUGH
WESTMORELAND COUNTY

PREPARED BY THE
PENNSYLVANIA DEPARTMENT OF TRANSPORTATION
BUREAU OF PLANNING AND RESEARCH
GEOGRAPHIC INFORMATION DIVISION

IN COOPERATION WITH THE
U.S. DEPARTMENT OF TRANSPORTATION
FEDERAL HIGHWAY ADMINISTRATION
AND
MUNICIPAL SERVICES DISTRICT 12-0
MUNICIPAL CODE 64 420

REVISED PER FORM 990 DATED 08-11-15



Industrial/Manufacturing Zone (Proposed REZ)

TYPE 98 MAP NORTH BELLE VERNON BOROUGH WESTMORELAND COUNTY PENNSYLVANIA

(CREATED BY REF. 9-8-05) (REVISED 09-30-15)

- ANKA ST
- BALTIMORE ST
- BEACON ST
- BEAUMONT ST
- BLOOM LA
- BROAD AV
- BROAD AV
- BROWN ST
- ELLA ST
- FARETTE ST
- FRANCOIS ST
- GRANHAM ST
- GREEN ST
- HIGHTOWER ST
- HILL ST
- JAN ST
- JEFFERSON ST
- JOHNSTON AV
- LINTON AV
- LOCUST ST
- MAY ST
- MADONNABELEK ST
- MAY ST
- ROLEY ST
- SHOY ST
- SHEP ST
- VERNON ST
- WASHINGTON ST
- WESTMORELAND ST
- WILSON ST